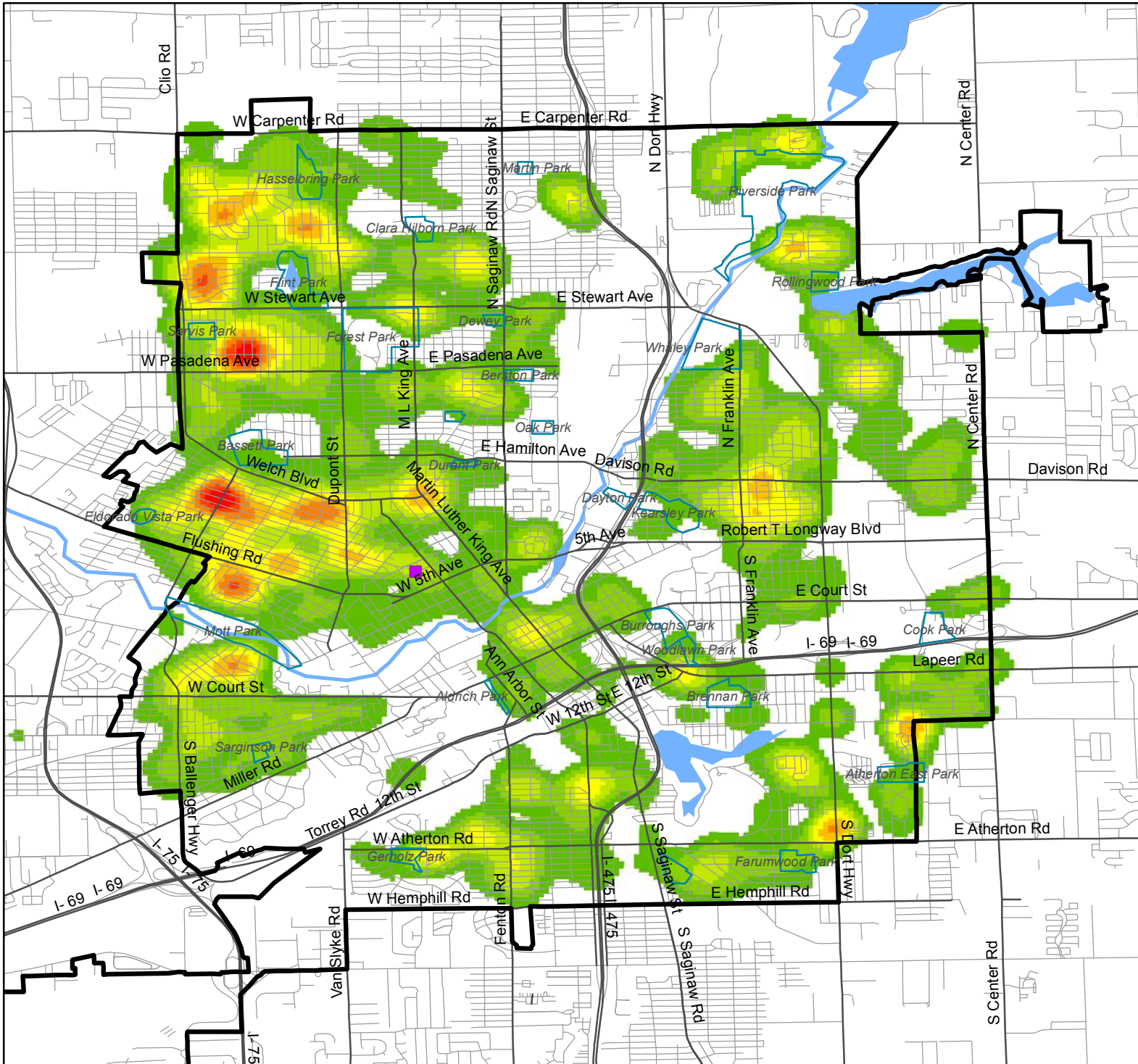



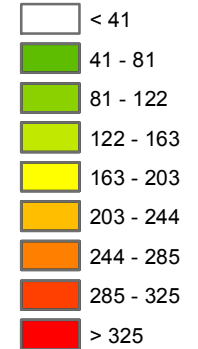
# Destruction, Damage, or Vandalism of Property Flint, MI, 2014



Incidents per square mile calculated using the Kernel Density function in ArcGIS

- Hurley Hospital
- Parks
- City of Flint

### Incidents per square mile



For more info, visit: [miyvc.org](http://miyvc.org) or [prcmi.org](http://prcmi.org)