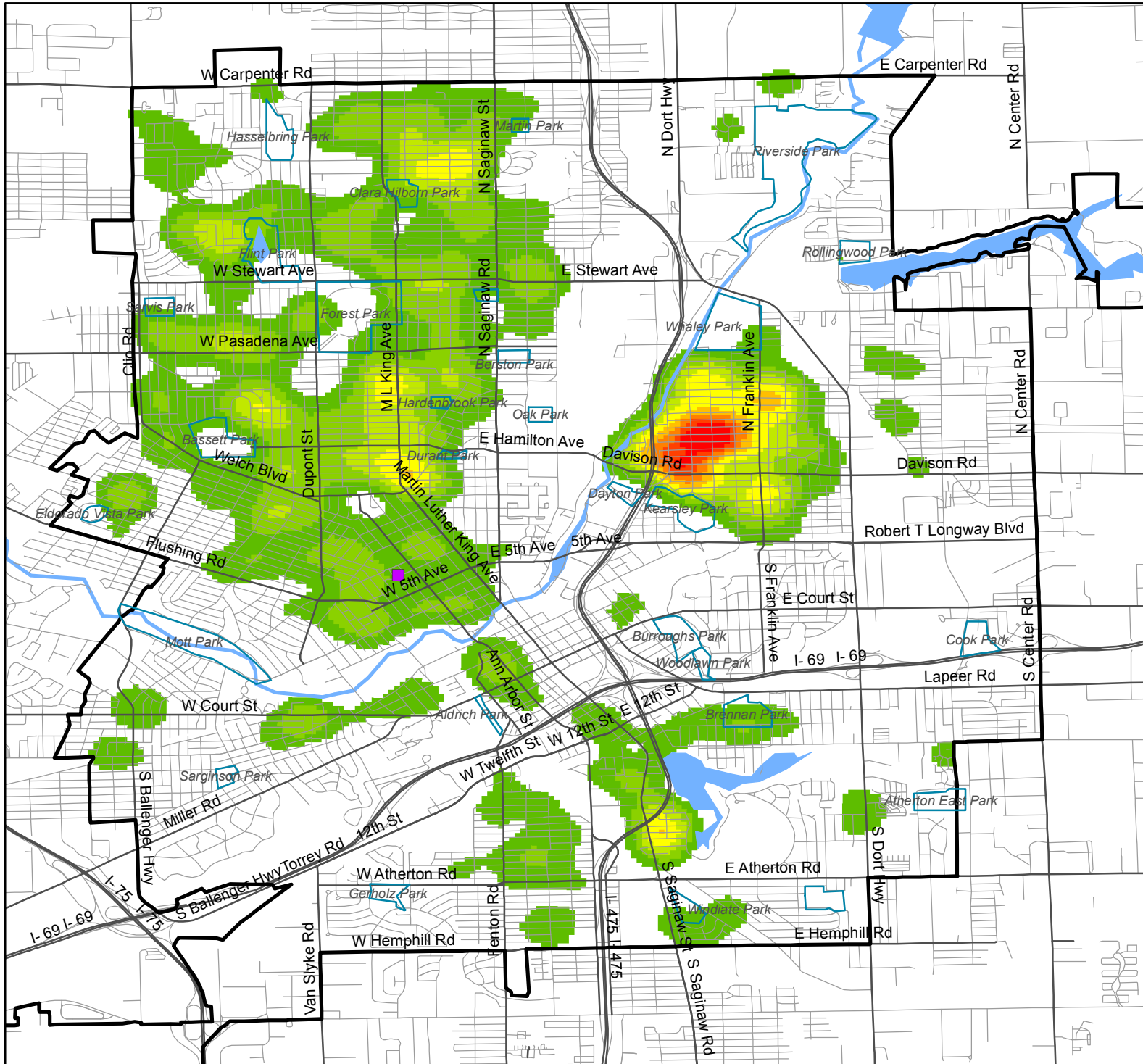
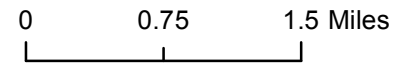
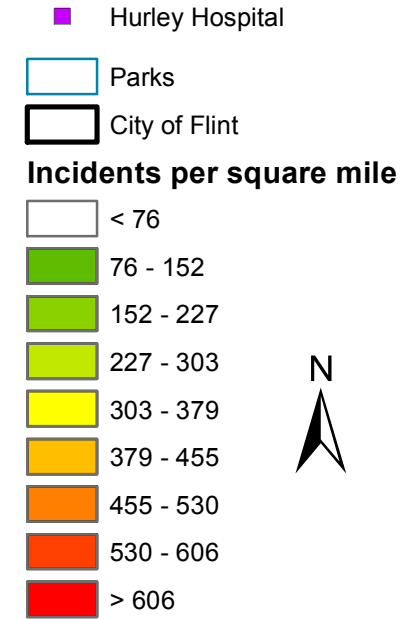


# Arson Flint, MI, 2005 - 2013



Incidents per square mile calculated using the Kernel Density function in ArcGIS



For more info, visit: [miyvp.org](http://miyvp.org) or [prcmi.org](http://prcmi.org)