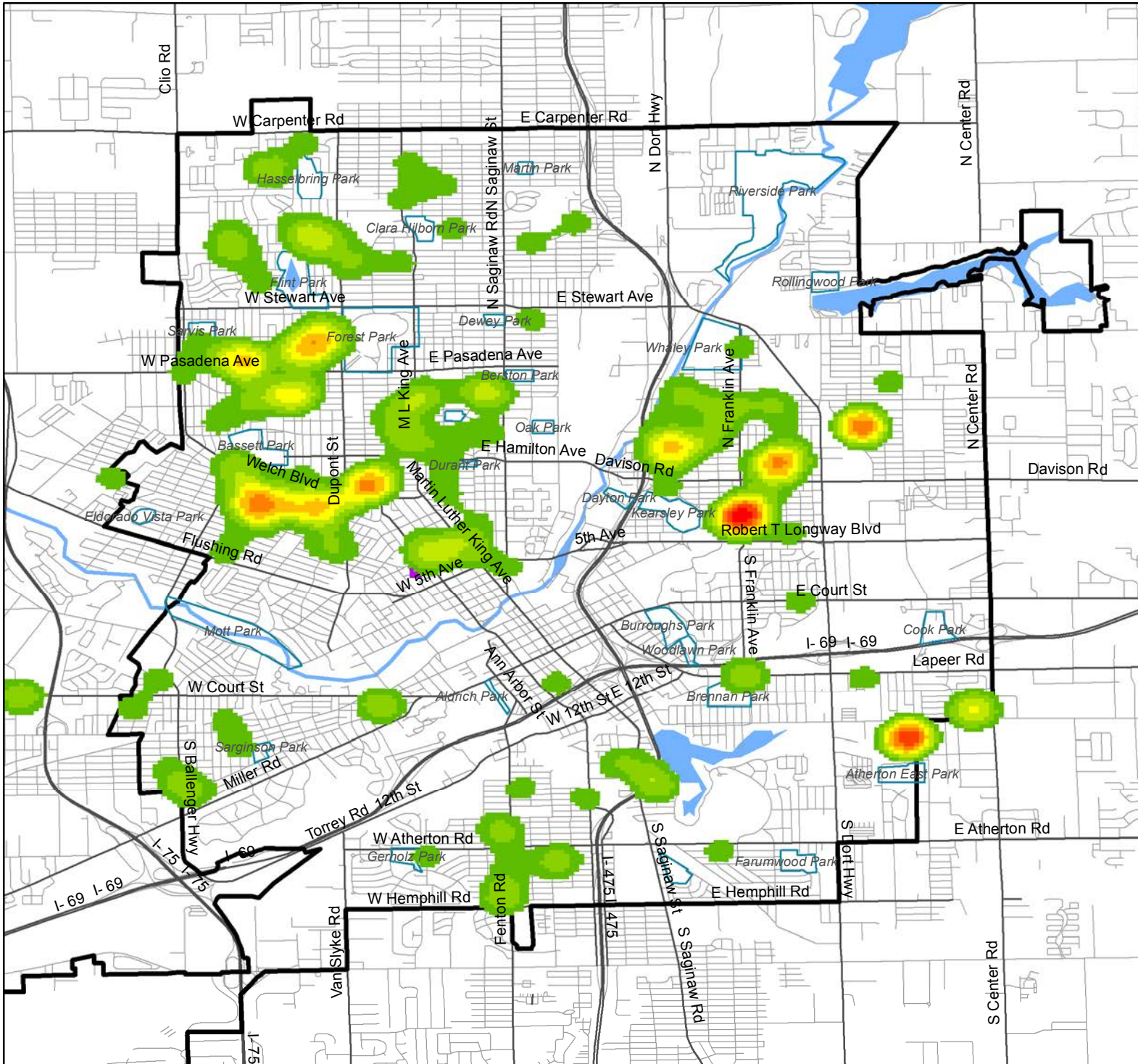

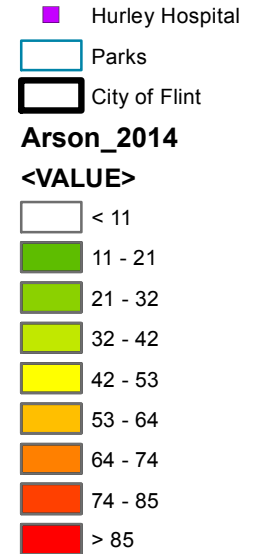


# Arson Flint, MI, 2014



Incidents per square mile calculated using the Kernel Density function in ArcGIS



For more info, visit: [miyvc.org](http://miyvc.org) or [prcmi.org](http://prcmi.org)